

# create A country



By: Jessica Berggren  
<http://tales-of-a-first-grade-teacher.blogspot.com>

# CREATE A COUNTRY

Social Studies: Map Skills

**Directions:** Create a map of your own country. It can be any shape and theme related.



**Include the following:**

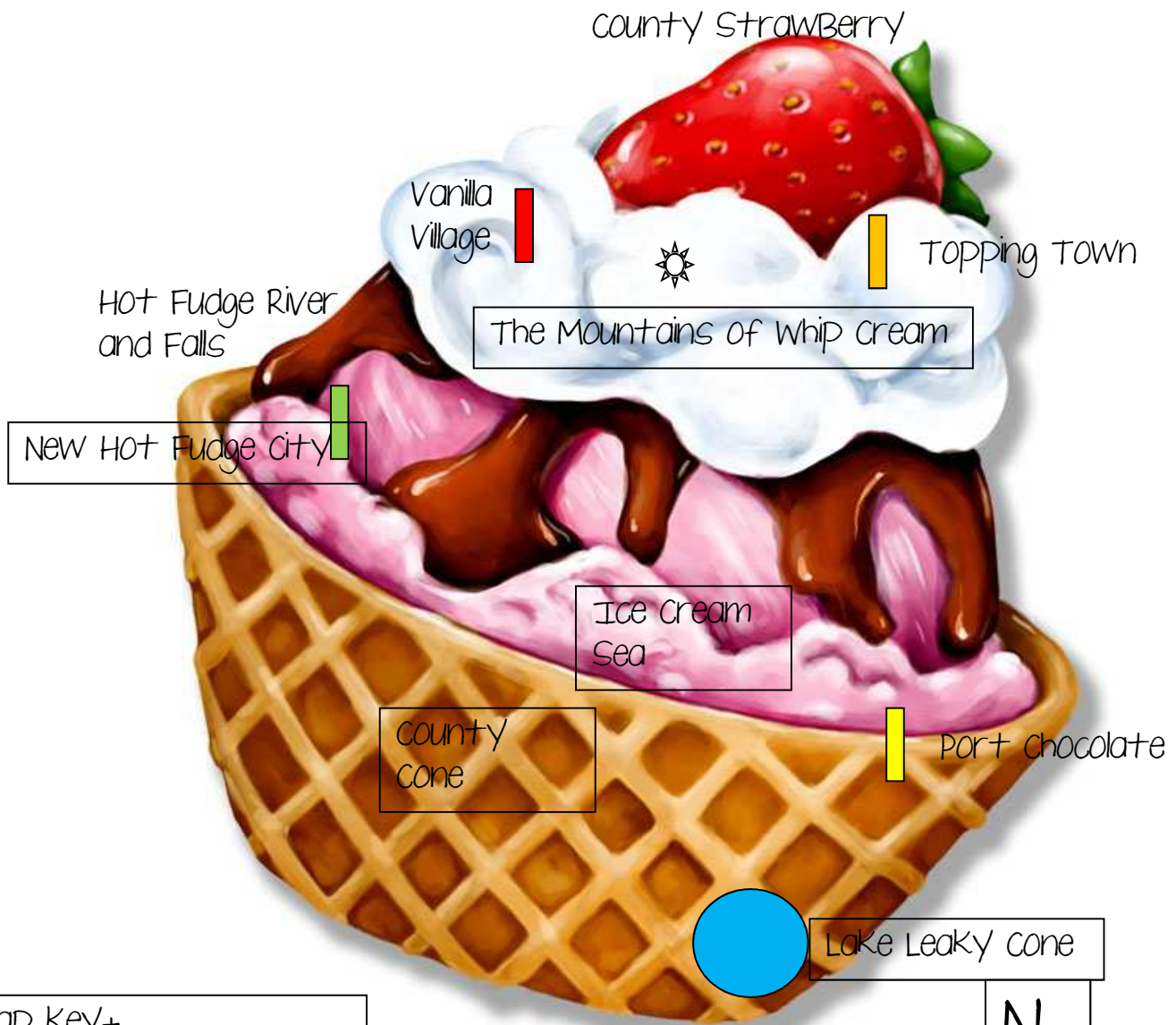
- compass rose (4 pts)
- Key / Legend (4 pts)
- Title (Includes name of country) (1 pt.)
- A capital city (1 pt.)
- 4 cities (1 pt. Each)
- 3 bodies of water (ex. ocean, lake, river) (1 pt. Each)
- Mountain range (1 pt.)
- county borders (at least 2 counties) (1 pt. Each)

Total pt value 20


- A 18-20 pts
- B 15-17 pts
- C 13-14 pts
- D 11-12 pts
- F 0-10 pts


EX.

The Land of Ice Cream



Map Key+  
Fill in your map key with symbols you will use.  
EX.

 = city

 = capital city

<http://tales-of-a-first-grade-teacher.blogspot.com>

